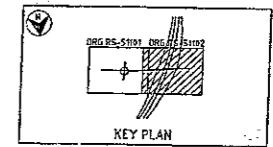




- LEGEND**
- LINE MARKING LABEL
 - LINE MARKING ARROW LABEL
 - GUIDE SIGN LOCATION
 - NON FRAGIBLE GUIDE SIGN LOCATION
 - REGULATORY SIGN LOCATION
 - SHARED PATH SIGNAGE & LINE MARKING DETAIL NUMBER, REFER DRG 1327-RS-4-9551
 - PROPOSED SIGN
 - RTA CODE FOR REGULATORY SIGNAGE OR REFERENCE NUMBER FOR GUIDE SIGNAGE
 - EXISTING SIGN TO REMAIN OR RELOCATED AS SHOWN
 - DENOTES SIGN REMOVAL AND RELOCATED FROM SIMILAR POSITION
 - EXISTING SIGN TO BE REMOVED



NOTES
 1. FOR GENERAL NOTES REFER DRG 1322-GE-00030



NO.	DATE	BY	CHECKED	DESCRIPTION
1	15/01/2014
2
3



NO.	DATE	BY	CHECKED	DESCRIPTION
1
2
3



ROADS AND TRAFFIC AUTHORITY OF NSW
 ALBURY WOODS GARDNER FREEWAY PROJECT
 SIGNS & LINE MARKING PLAN
 BORELLA ROAD INTERCHANGE
 SHEET 2

DRAFT